



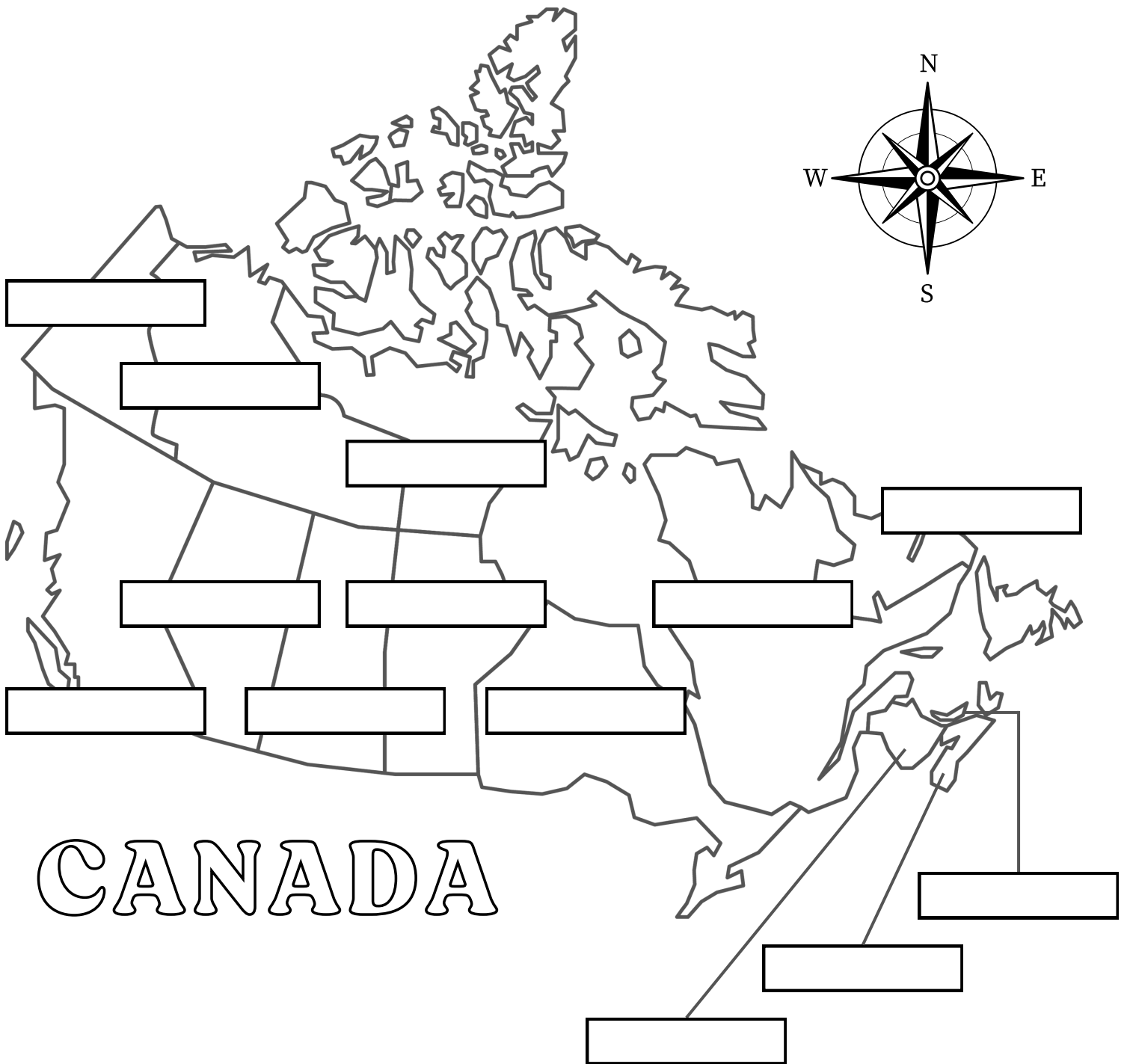
DISCOVER CANADA

Brought to you by MFS US | www.cfmws.ca/united-states



MAPPING CANADA

Label and colour the provinces and territories of Canada.












FLAG FRENZY

Match each flag to its province or territory using the numbers.



12



1. Alberta
2. British Columbia
3. Manitoba
4. New Brunswick
5. Newfoundland & Labrador
6. Northwest Territories
7. Nova Scotia
8. Nunavut
9. Ontario
10. Prince Edward Island
11. Quebec
12. Saskatchewan
13. Yukon

CAPITAL CONNECTIONS


Draw lines to match the province or territory with its capital city.

Alberta	•	•	Charlottetown
British Columbia	•	•	Edmonton
Manitoba	•	•	Fredericton
New Brunswick	•	•	Halifax
Newfoundland & Labrador	•	•	Iqaluit
Northwest Territories	•	•	Quebec City
Nova Scotia	•	•	Regina
Nunavut	•	•	St. John's
Ontario	•	•	Toronto
Prince Edward Island	•	•	Victoria
Quebec	•	•	Whitehorse
Saskatchewan	•	•	Winnipeg
Yukon	•	•	Yellowknife



CANADIAN CROSSWORD


Fill in the crossword puzzle with the popular Canadian answers.



1. Popular Quebec dish
2. Animal on the two-dollar coin
3. Capital of Canada
4. One of the national languages
5. Canada's national summer sport
6. Canada's national winter sport
7. Tim Hortons' popular doughnut hole
8. Nickname for the one-dollar coin
9. Canada's national animal
10. Famous mountain range in Alberta
11. Number of territories
12. Leaf in the middle of the Canadian flag

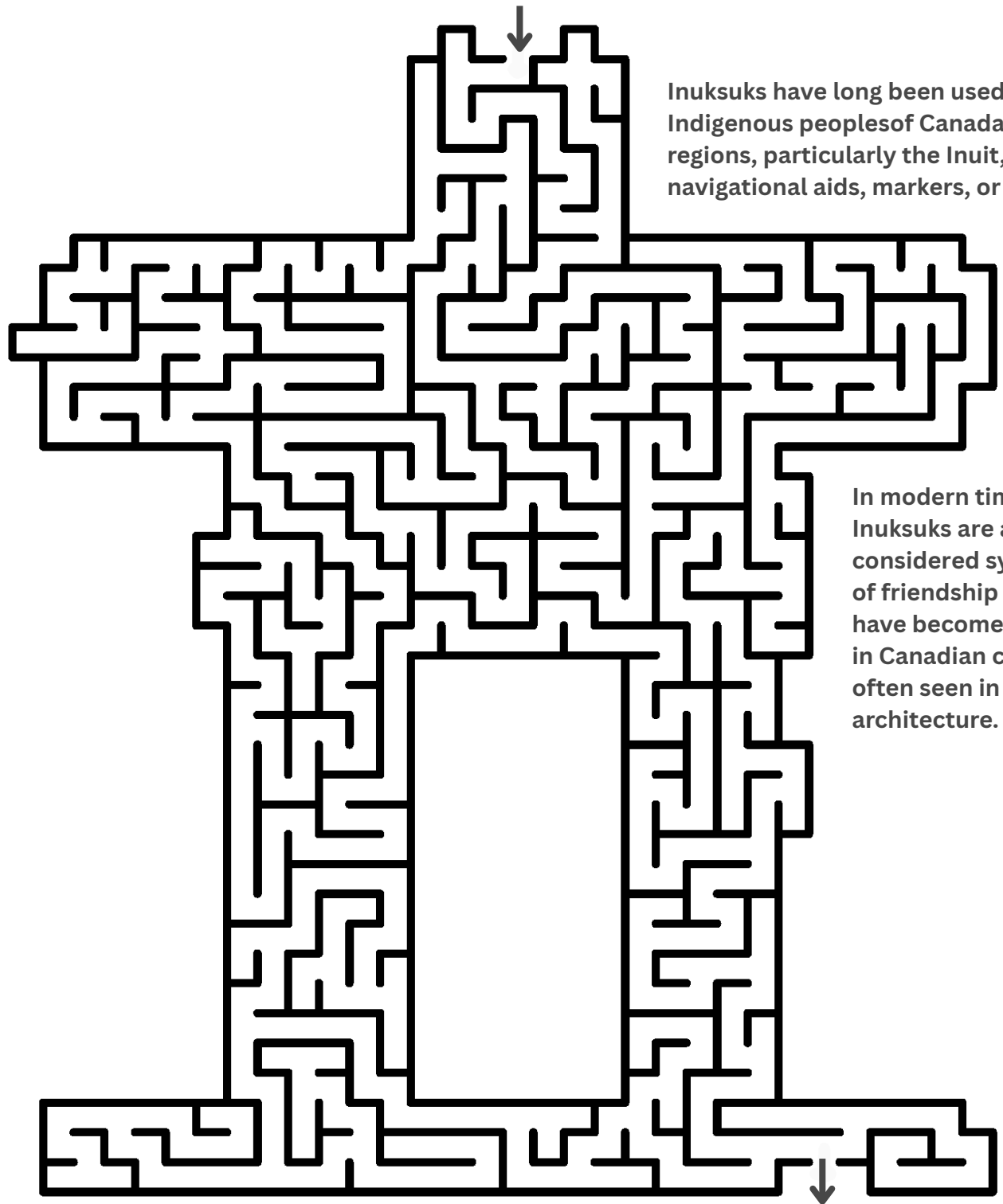
MASTER THE MAPLE LEAF

Use the grid to draw the other half of the maple leaf and colour it.



INUKSUK MAZE

Can you navigate your way through the maze?



Inuksuks have long been used by the Indigenous peoples of Canada's Arctic regions, particularly the Inuit, as navigational aids, markers, or symbols.

In modern time, Inuksuks are also considered symbols of friendship and have become iconic in Canadian culture, often seen in art and architecture.




COLOURING CANADA






Featuring iconic Canadian landmarks such as Niagara Falls, the Rocky Mountains, and the CN Tower.



Patt
@PENNYNAYJANE

NEW BRUNSWICK

Bay of Fundy



The Great Canadian Trail

The Trans Canada Trail is the longest multi-use trail system in the world.

It reaches every province and territory, and connects all three of Canada's coastlines.



Artist: Liz Buller Page, a member of the Treaty 6 Mistawasis Nehiyawak of Saskatchewan



©2015 Crystal Salamoni

WWI Sopwith Triplane flying over a field of poppies.

Poppies are a powerful symbol, especially in relation to Remembrance Day, military history and the desire for peace.

Steller Sea Lions British Columbia

